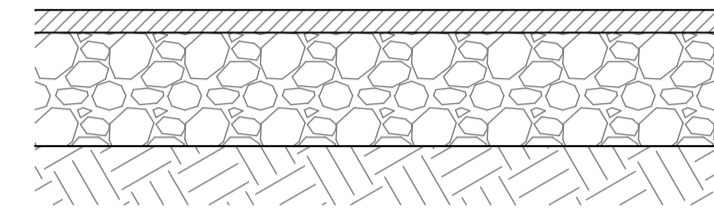
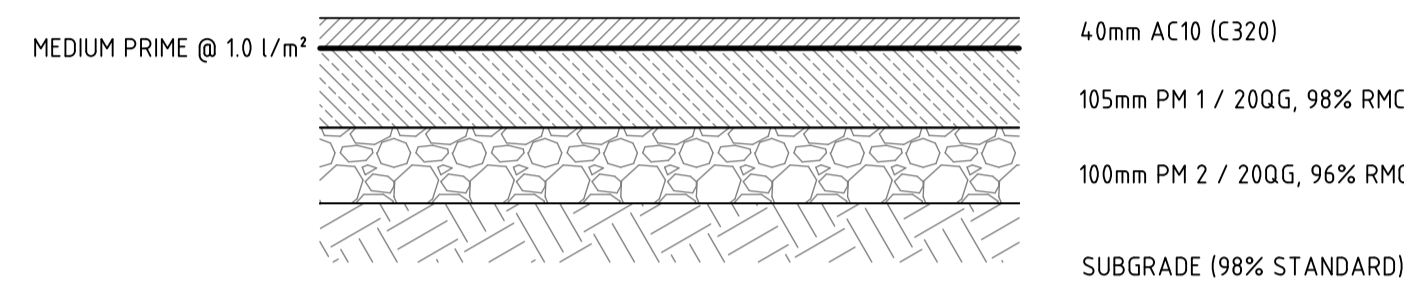


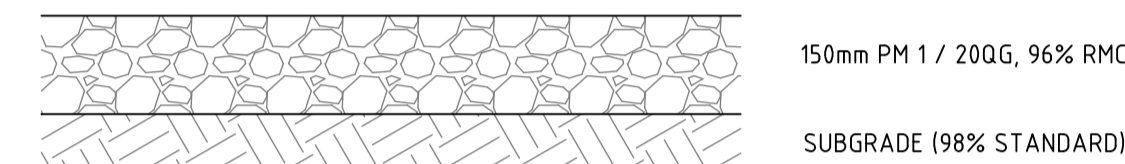
30mm AC7
 150mm PM 1 / 200G, 96% RMC
 SUBGRADE (98% STANDARD)



ASPHALT FOOTPATH DETAIL / DRIVEWAY DETAIL
 SCALE 1:10



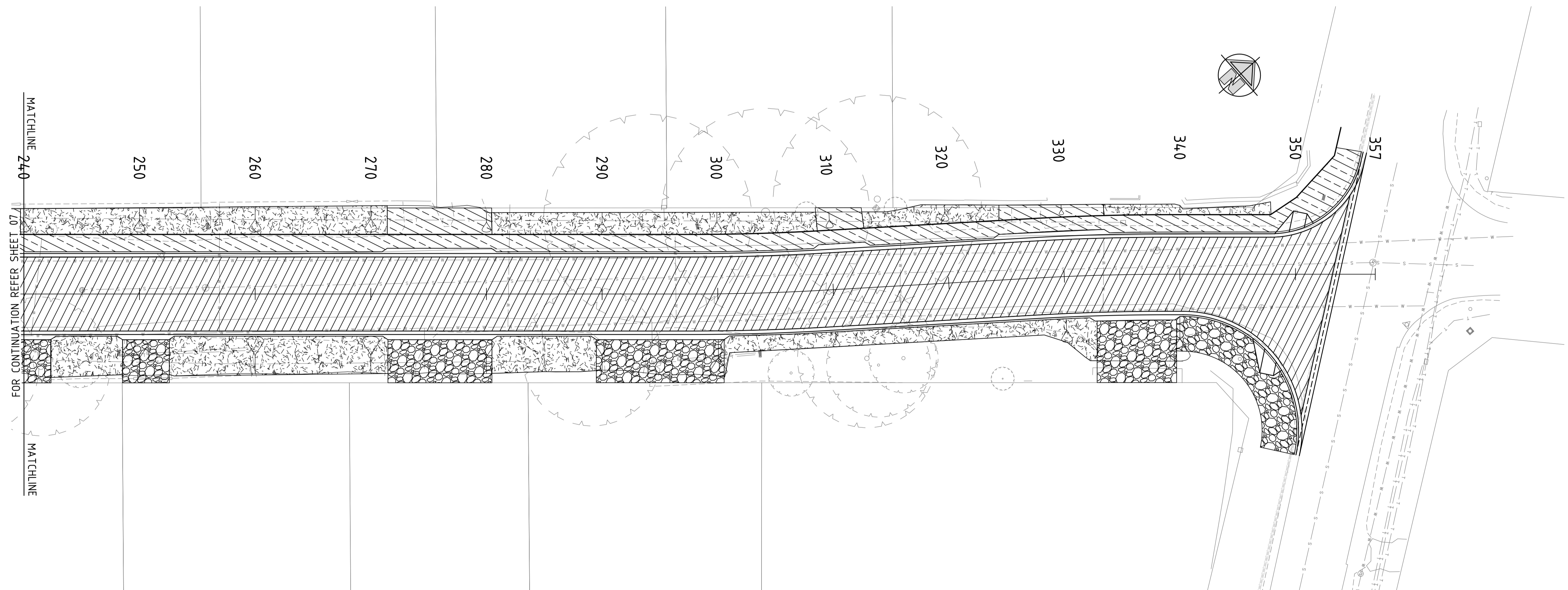
ROAD PAVEMENT DETAIL
 SCALE 1:10



CRUSHED ROAD FOOTPATH / DRIVEWAY DETAIL
 SCALE 1:10

PAVEMENT TYPE LEGEND

- ROAD PAVEMENT (REFER DETAIL)
- ASPHALT FOOTPATH / DRIVEWAY (REFER DETAIL)
- CRUSHED ROAD FOOTPATH / DRIVEWAY (REFER DETAIL)
- 80% SAND/20% LOAM MIX
- BLOCK PAVERS TO BE LIFTED AND RELAID TO MATCH NEW KERB CROSSOVER.



PLAN

SCALE: 1:200



HORIZONTAL SCALE 1:200 Metres

WGA


WALLBRIDGE GILBERT
 AZTEC
 60 Wyatt Street, Adelaide, SA 5000
 Telephone 08 8223 7433
 Email adelaide@wga.com.au

JOB NO	WAD161354-08.0
DESIGN	M.BERRY
DRAWN	T.BETTERIDGE
CHECKED	P.FLOOD
DIRECTOR	D.BYRNE

DRAWING SHEET DETAILS

ORIGINAL SHEET SIZE	A1
SCALES USED	1:200
COORDINATE SYSTEM	MGA94
CAD FILE NAME	WAD161354-08.DWG

CITY OF VICTOR HARBOR
 P.O. BOX 11
 VICTOR HARBOR
 S.A. 5211



PROJECT OWNER _____
 NAME _____
 DATE _____

COMMENTS RECEIVED

TITLE	NAME	SIGNATURE	DATE
MANAGER INFRASTRUCTURE	BRUCE HENDERSON		
MANAGER ENVIRONMENT & RECREATION	BRIAN DOMAN		
MANAGER OPERATIONS	MIKE ROSS		
PROJECT COORDINATOR	ANTHONY TAYLOR		

PETREL AVENUE
 PAVEMENT TREATMENT PLAN; MC01 CH 240 TO 357
 ENCOUNTER BAY

FOR CONSTRUCTION

REV	DATE	DESCRIPTION	DRAWN	DES	APP'D
0	16.05.17	ISSUED FOR CONSTRUCTION	WGA	WGA	WGA

PLAN No.
 CW55238
 SHEET No. 08
 REV CODE 0