

DATUM R.L.=2.000

EXISTING CROWN OF ROAD	CHAINAGE	NEW CROWN OF ROAD (NL00)	NEW GUTTER INVERT RIGHT (CF01)	NEW GUTTER INVERT LEFT (CF00)
3.564	0.000	3.458	3.402	3.402
3.492	0.000	3.458	3.372	3.372
3.454	0.000	3.378	3.242	3.242
3.398	0.000	3.318	3.182	3.182
3.358	0.000	3.300	3.164	3.164
3.392	0.000	3.372	3.186	3.186
3.423	0.000	3.366	3.230	3.230
3.452	0.000	3.410	3.274	3.274
3.500	0.000	3.499	3.328	3.328
3.571	0.000	3.534	3.398	3.398
3.652	0.000	3.607	3.471	3.471
3.654	0.025	3.609	3.473	3.473
3.689	0.000	3.664	3.528	3.528
3.695	0.000	3.695		
3.749	0.000	3.749		

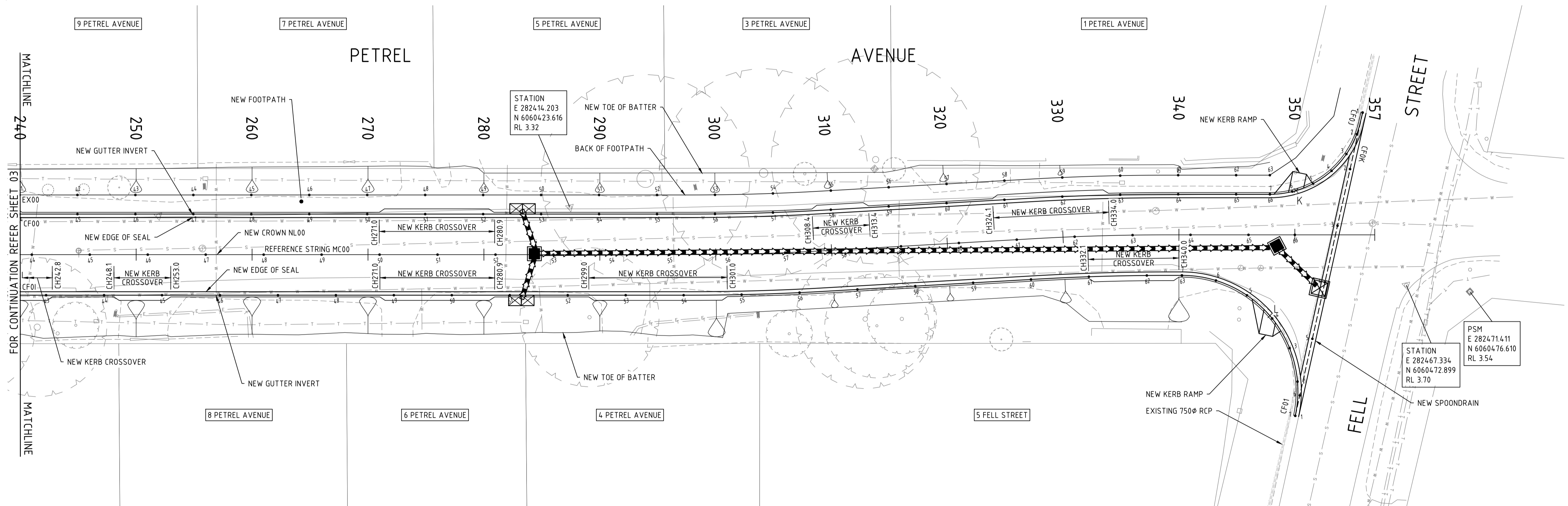
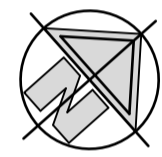
LONGITUDINAL SECTION  
SCALE: H - 1:200, V - 1:20

SERVICES LEGEND

T	TELECOMMUNICATIONS
W	WATER
G	GAS
S	SEWER

LEGEND

	NEW RCP
	NEW DOUBLE SEP
	NEW ACCESSIBLE JUNCTION BOX
	NEW BLIND JUNCTION BOX
	KERB & GUTTER
	SPOONRAIN



NOTES

- ALL WORKS TO BE PERFORMED IN ACCORDANCE WITH THE SPECIFICATION.
- ALL DIMENSIONS ARE IN METRES UNLESS NOTED OTHERWISE.
- THE CONTRACTOR SHALL CONFIRM ALL DIMENSIONS BEFORE THE COMMENCEMENT OF WORKS.
- SERVICE INFORMATION HAS BEEN PROVIDED BY THE RELEVANT AUTHORITIES. IT IS THE RESPONSIBILITY OF THE CONTRACTOR TO ARRANGE WITH THE RELEVANT SERVICE AUTHORITIES CONFIRMATION OF SERVICES AND THEIR LOCATION BEFORE EXCAVATION WORK COMMENCES.
- COVERS AND FRAMES OF PUBLIC UTILITIES TO BE ADJUSTED TO SUIT NEW WORKS.
- ALL NEW BATTER SLOPES TO BE 1 IN 4 UNLESS STATED OTHERWISE.
- ALL VERGE AREAS TO BE REINSTATED TO EXISTING SURFACE CONDITIONS, GRADED OUT AND MADE GOOD TO THE SATISFACTION OF THE SUPERINTENDENT.
- FOR SETOUT COORDINATES REFER TO SHEET 19.
- FOR STREET LIGHTING DESIGN REFER TO SHEET 20, 21.
- EXERCISE EXTREME CARE WITH EXCAVATING IN ROOT ZONE OF ESTABLISHED TREES. CONTACT COUNCILS GROUP LEADER OPEN SPACE PRIOR TO CUTTING ANY TREE ROOTS OR LIMBS.

PLAN

SCALE: 1:200

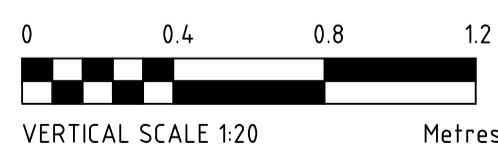
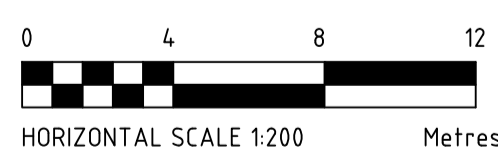


TABLE OF KERB RAMP COORDINATES

CENTRE OF RAMP	EASTING	NORTHING
K	282454.902	6060471.255
L	282461.447	6060462.372

NOTE - EXACT LOCATION OF KERB RAMPS TO BE DETERMINED DURING CONSTRUCTION BY SUPERINTENDENT


**WGA**  
WALLBRIDGE GILBERT AZTEC  
60 Wyatt Street, Adelaide, SA 5000  
Telephone 08 8223 7433  
Email adelaide@wga.com.au

JOB NO	WAD161354-04.0
DESIGN	M.BERRY
DRAWN	T.BETTERIDGE
CHECKED	P.FLOOD
DIRECTOR	D.BYRNE

DRAWING SHEET DETAILS

ORIGINAL SHEET SIZE	A1
SCALES USED	H 1:200, V 1:20
COORDINATE SYSTEM	MGA94
CAD FILE NAME	WAD161354-04.DWG

CITY OF VICTOR HARBOR  
P.O. BOX 11  
VICTOR HARBOR  
S.A. 5211



PROJECT OWNER \_\_\_\_\_  
NAME \_\_\_\_\_  
DATE \_\_\_\_\_

COMMENTS RECEIVED

TITLE	NAME	SIGNATURE	DATE
MANAGER INFRASTRUCTURE	BRUCE HENDERSON		
MANAGER ENVIRONMENT & RECREATION	BRIAN DOMAN		
MANAGER OPERATIONS	MIKE ROSS		
PROJECT COORDINATOR	ANTHONY TAYLOR		

PETREL AVENUE  
GENERAL CONSTRUCTION PLAN; MC01 CH 240 TO 357  
ENCOUNTER BAY

PLAN No.  
CW55238  
SHEET No. 04  
REV CODE 0

FOR CONSTRUCTION